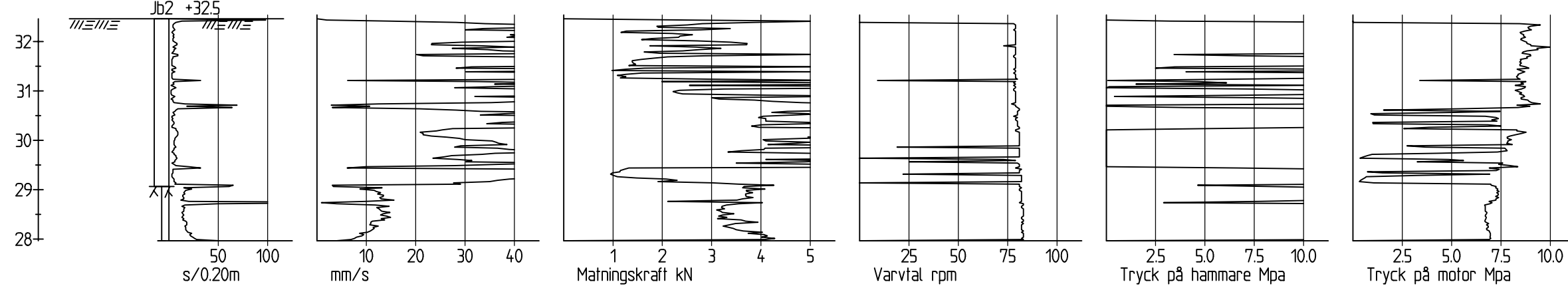


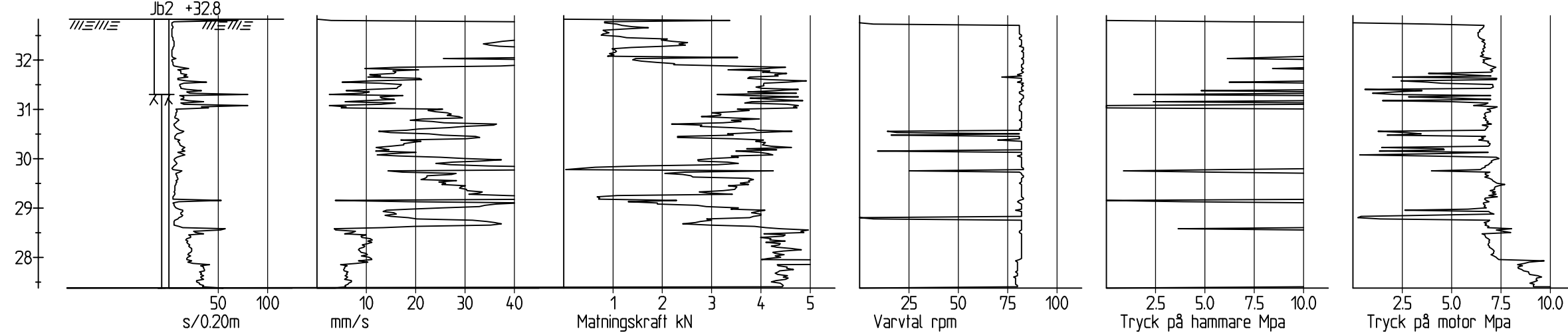
X=6576564.0
Y=1479914

20B01



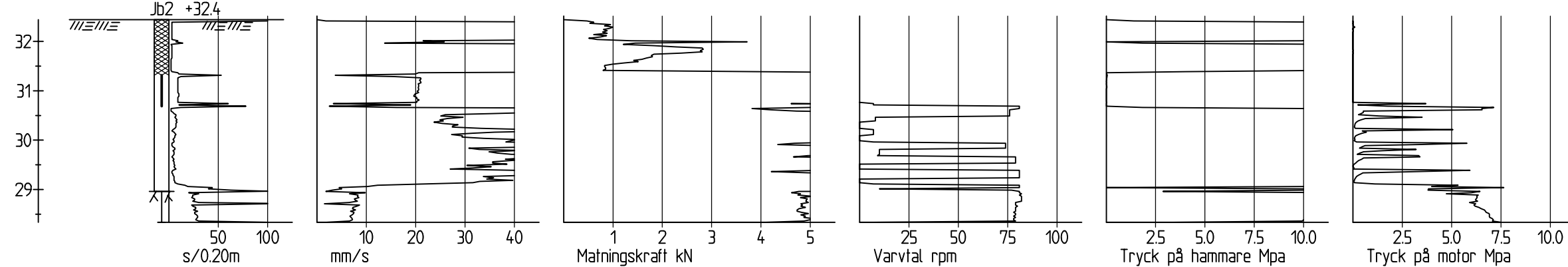
X=6576582.9
Y=1479915

20B03



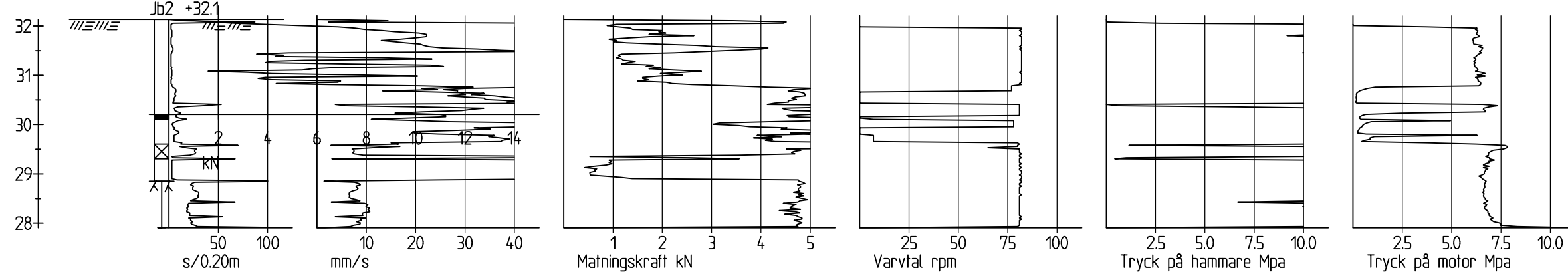
X=6576584.3
Y=148004.0

20B05



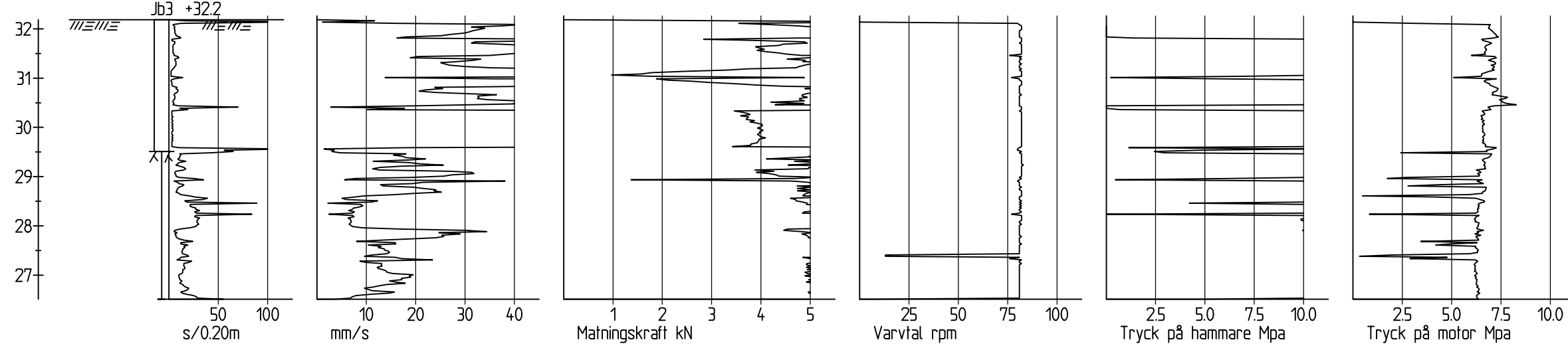
X=6576576.5
Y=148014.3

20B07



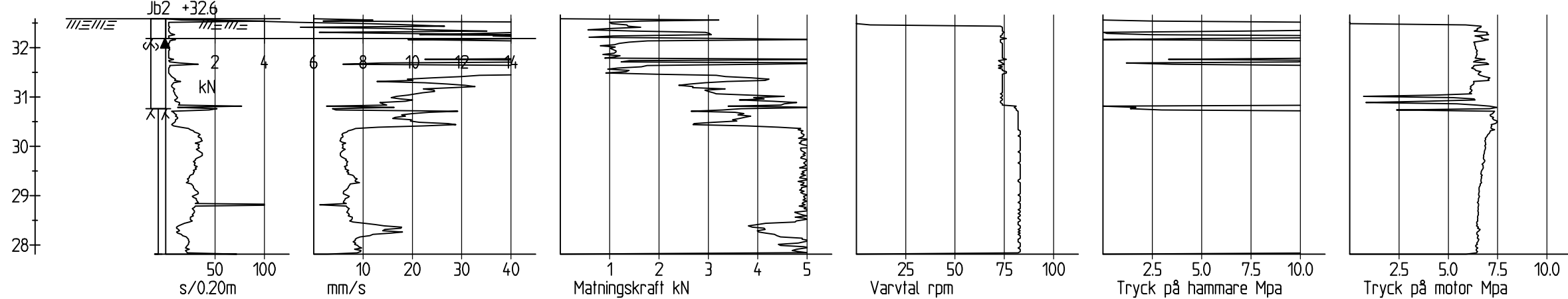
X=6576567.0
Y=148018.7

20B09



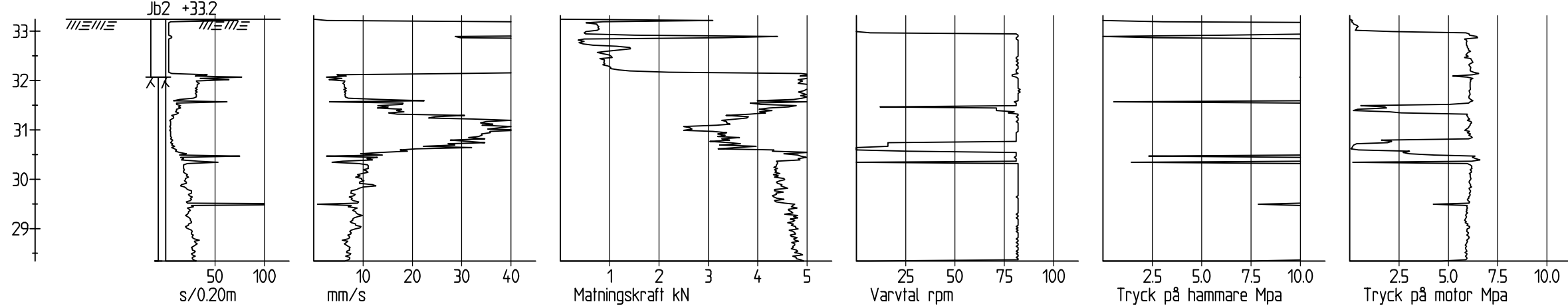
X=65765732
Y=147989.3

20B02



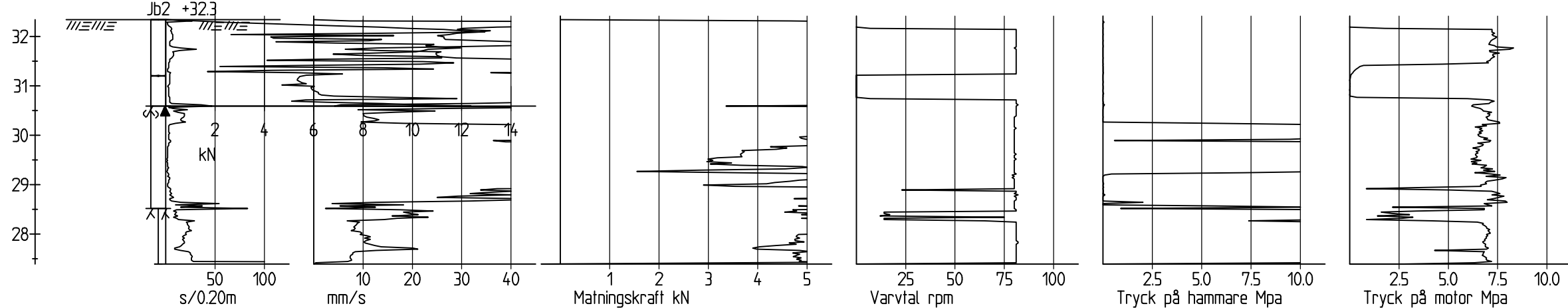
X=65765916
Y=147994.0

20B04



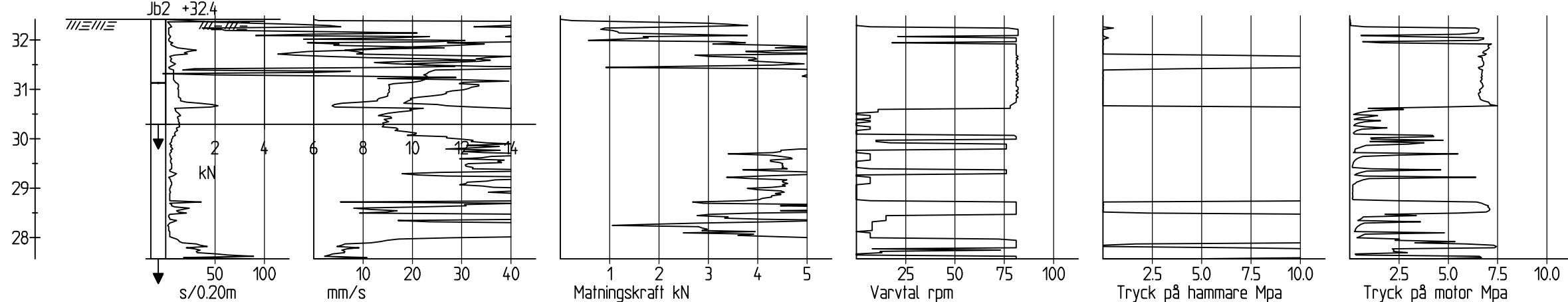
X=6576575.4
Y=148003.4

20B06



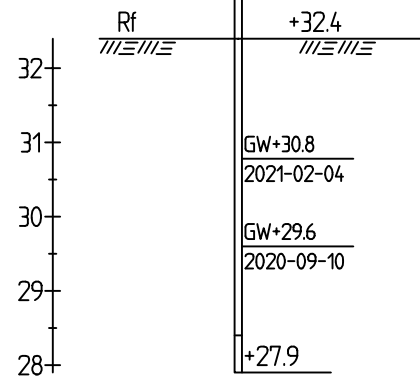
X=6576565.7
Y=148004.6

20B08



20B08GV

2020-09-10
2021-02-04



FÖRKLARINGAR

KOORDINAT-
SYSTEM — SWEREF 99 18.00

HÖJDSYSTEM — RH2000

BETECKNINGAR

ALLM. — ENLIGT SGF/BGS BETECKNINGSSYSTEM
VERSION 20012 (www.sgf.net)

— INTERPOLERAD MARKYTA

RITNINGEN AVSER ENDAST
GEOTEKNISK INFORMATION

BET	ANT	ÄNDRINGEN AVSER	DATUM	SIGN
-----	-----	-----------------	-------	------

FADERBERGSTRÖM STOCKHOLMS STAD



BJERKING AB
Hornsgatan 174
117 34 Stockholm
Telefon: 010-211 80 00
Telefax: 010-211 84 01
www.bjerking.se

LUPPRAG NR 20U1940	HANDLAGGARE TSN	GRANSKAD JTD
DATUM 2021-02-19	ANSVARIG GLG	

GEOTEKNISK UNDERSÖKNING
ENSTAKA BORRHÅL

SKALA 1:100	NUMMER G-10-2-01	BET
----------------	---------------------	-----