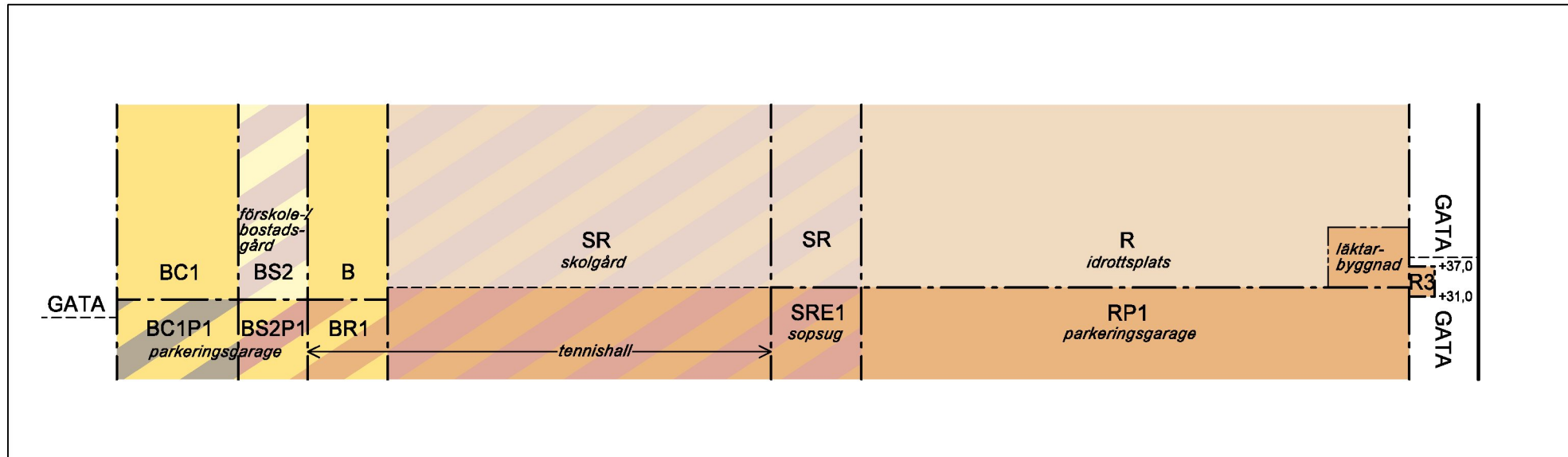
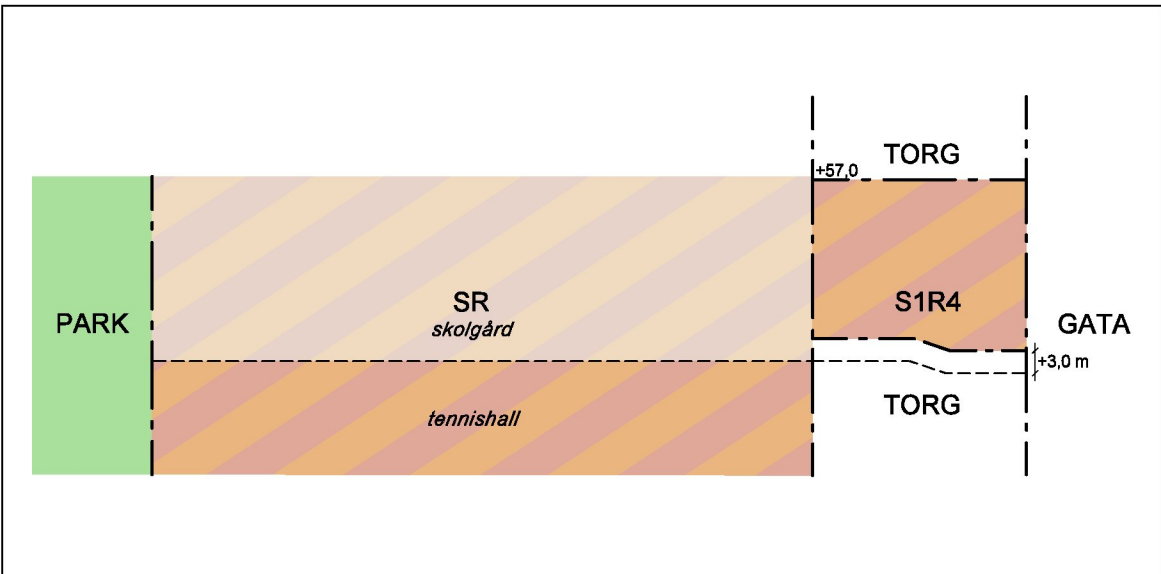


Bild 1. Kvartersöversikt samt illustration tillhörande planbestämmelserna C1 och C2. Röd linje markerar var centrum-ändamål i bottenvåning ska inrymmas. Kartbilden är inte skalnlig. Förminskningen stämmer inte med koordinatsystem gällande den digitala kartan

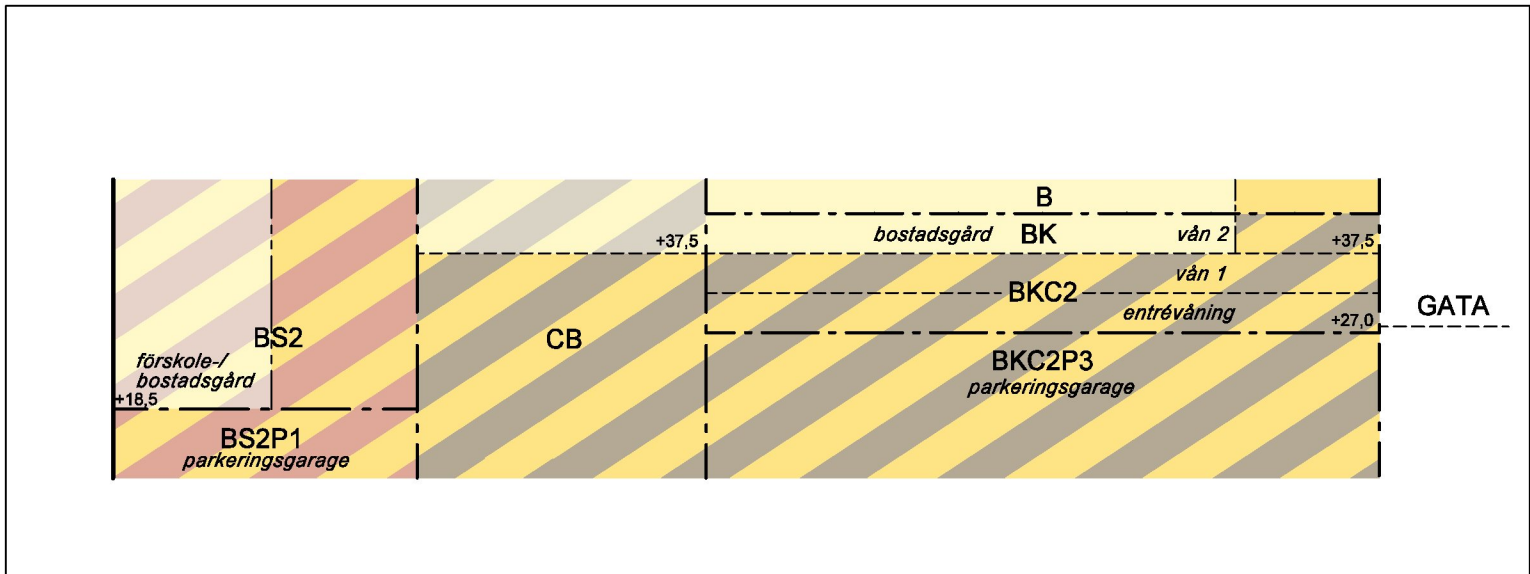
(Färgning i sektionerna redovisar inte parkering och teknikutrymmen)



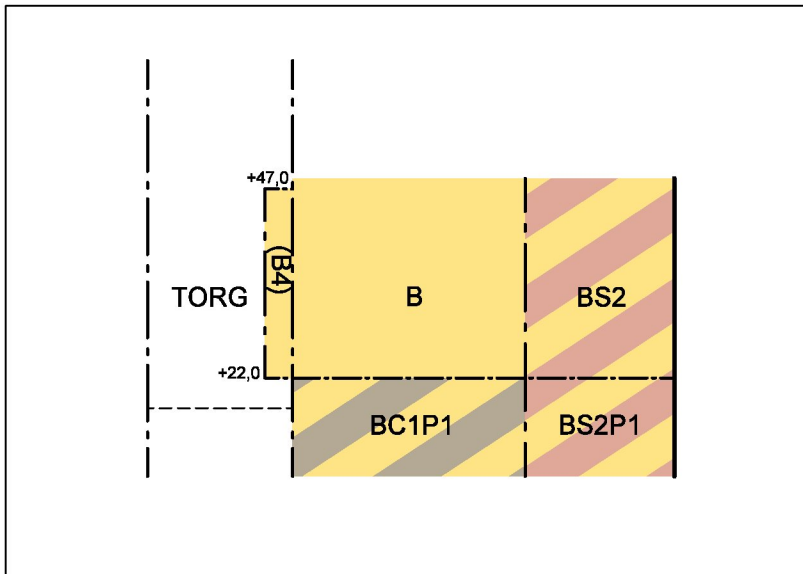
Sektion 1 genom centrala kvarteret med skola/ldrott.



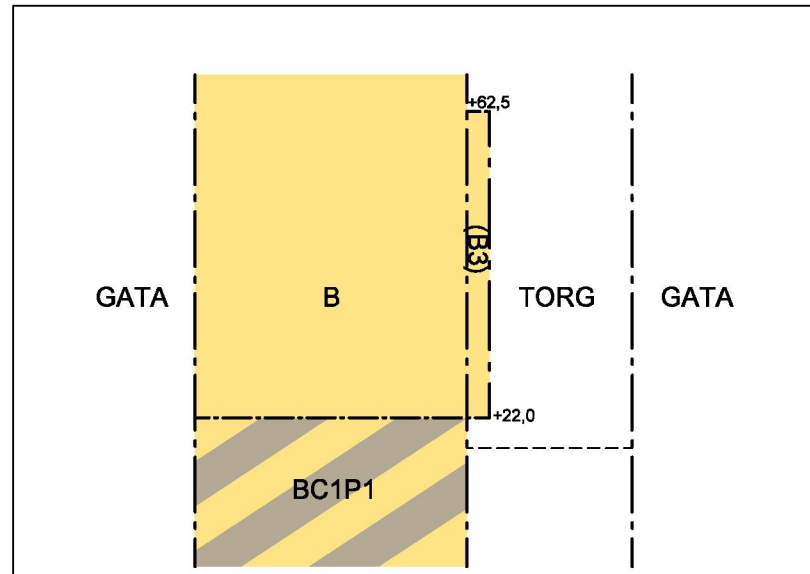
Sektion 2 genom skola/skolgård. Tillåten utkravning ovan torg.



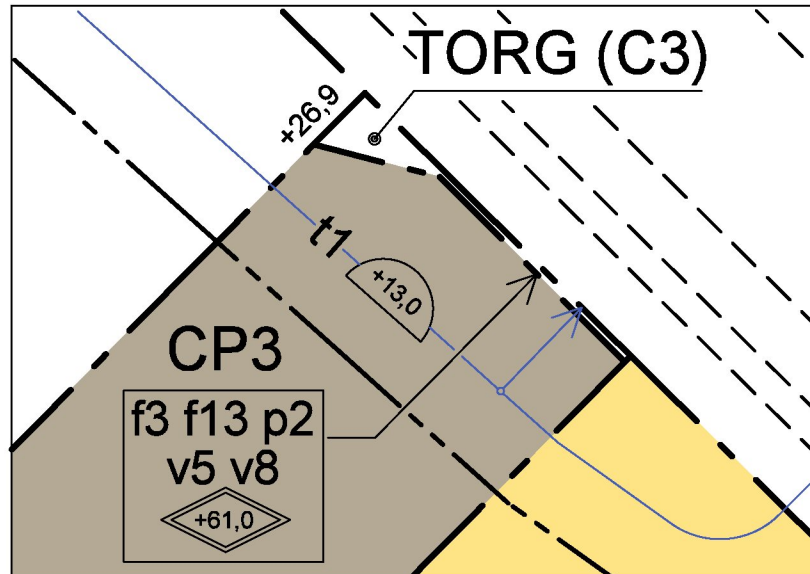
Sektion 3 genom Gångaren 13.



Sektion 4 genom Västra entrén. Tillåten utkravning ovan torg.

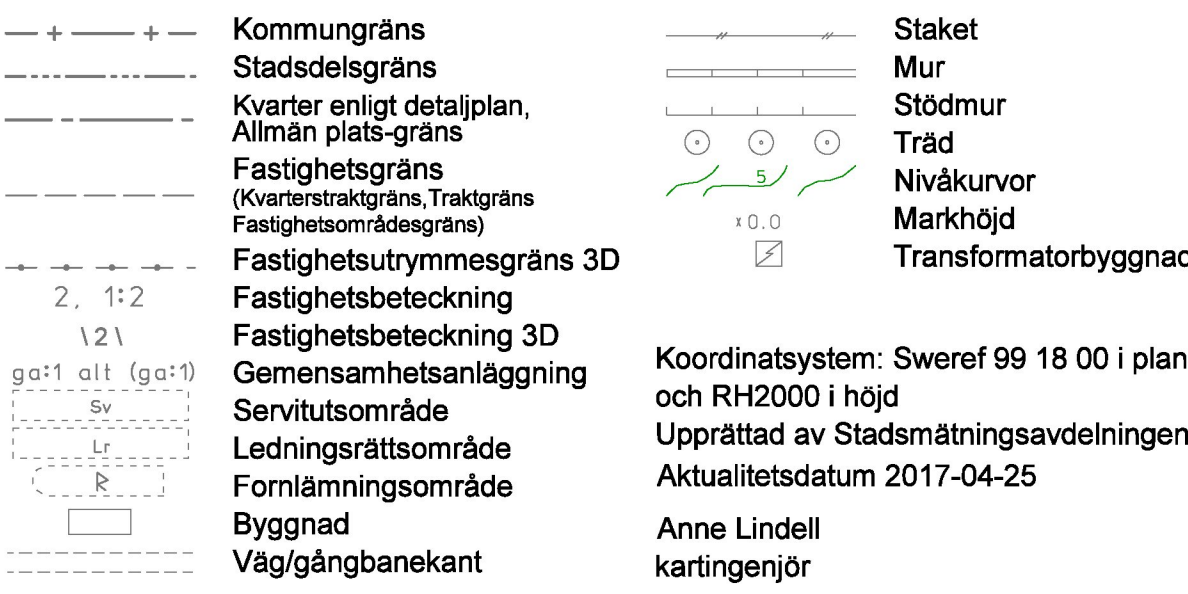


Sektion 5 genom Västra entrén. Tillåten utkravning ovan torg.



Defförstoring vid användning TORG (C3), ej jämn skala.

## GRUNDKARTA



## PLANBESTÄMMELSER

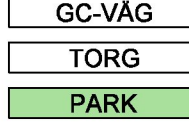
Följande gäller inom områden med nedanstående beteckningar. Bestämme utan beteckning gäller inom hela planområdet. Endast angiven användning och utformning är tillåten.

### Gränsbeteckningar


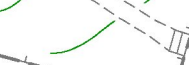







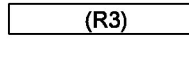
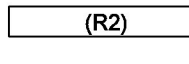

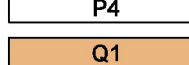

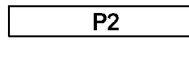



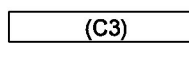
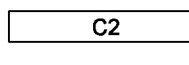



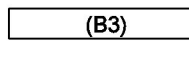



### Användning av mark och vatten


#### Allmänna platser



#### Kvartersmark



### Vattenområde



### Utformning av allmänna platser



### Utnyttjandegrad

