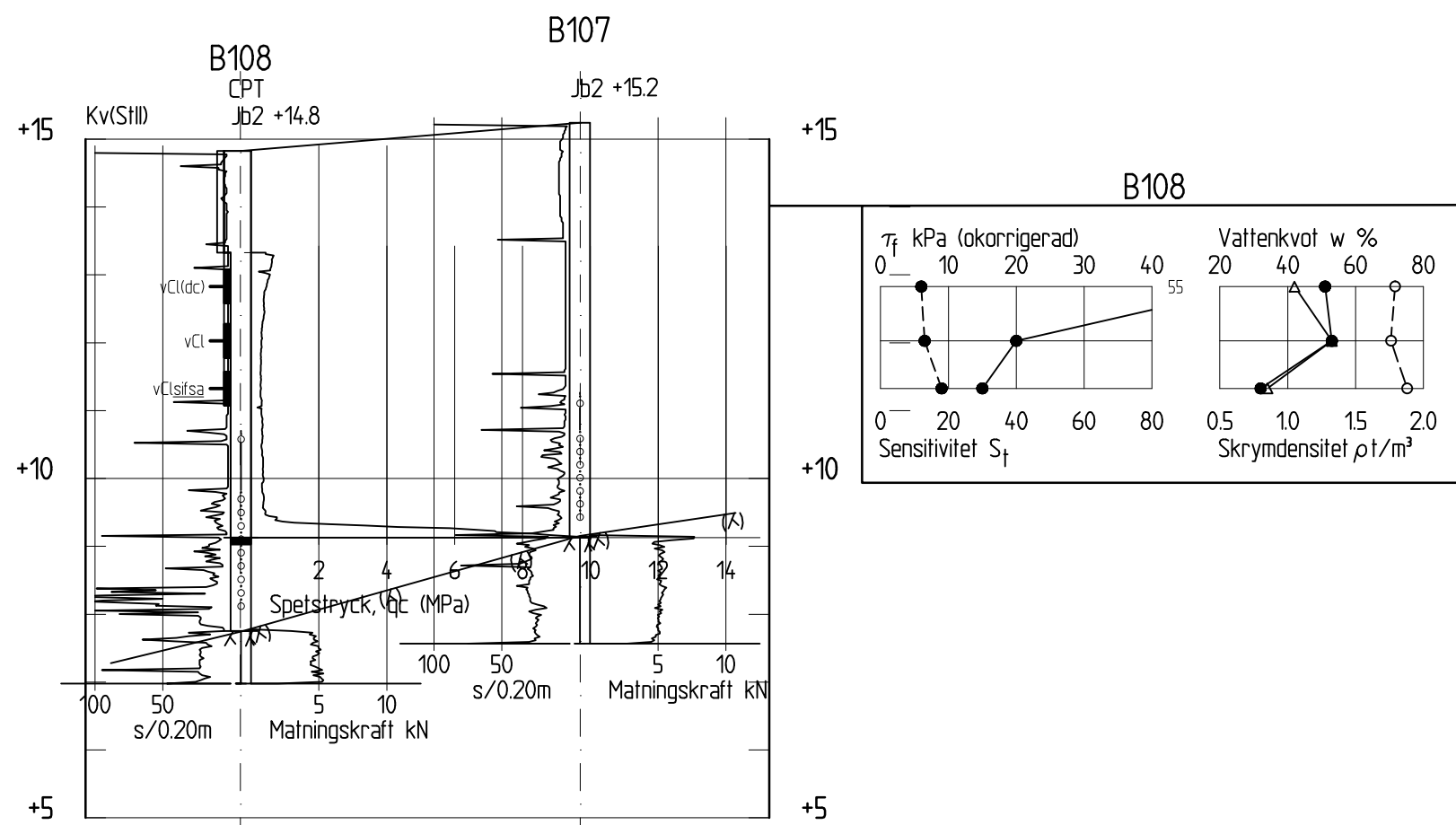
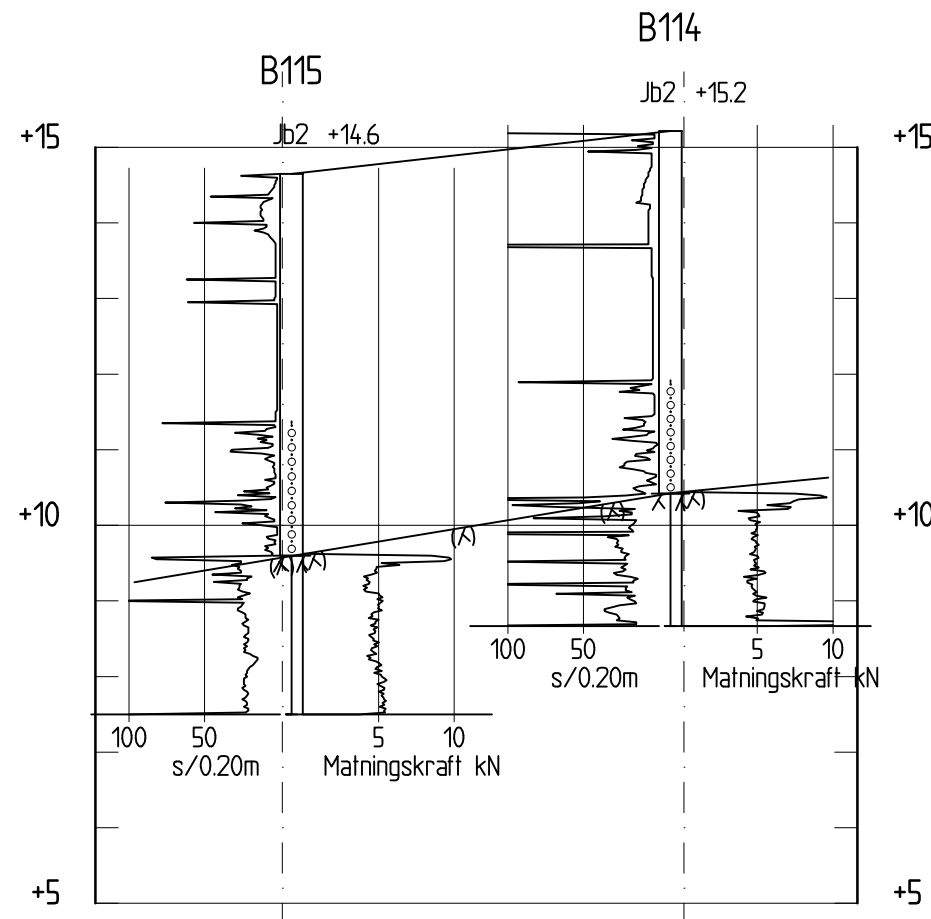


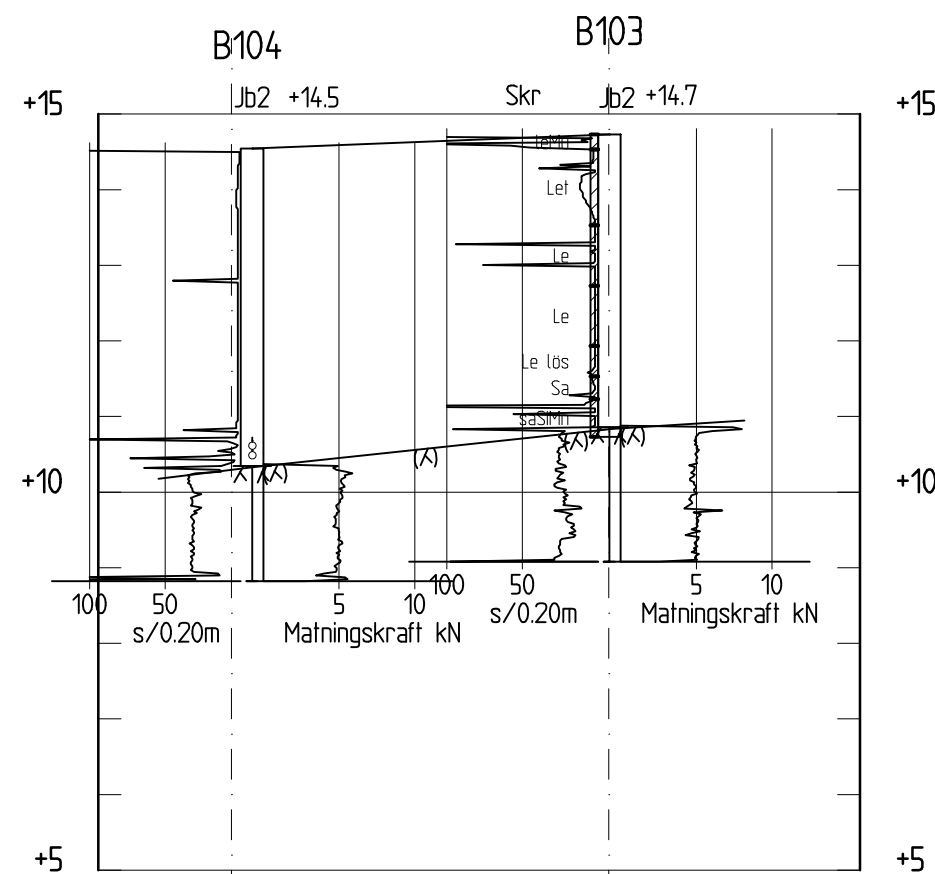
SEKTION AA-AA  
H 1: 100 L 1: 200



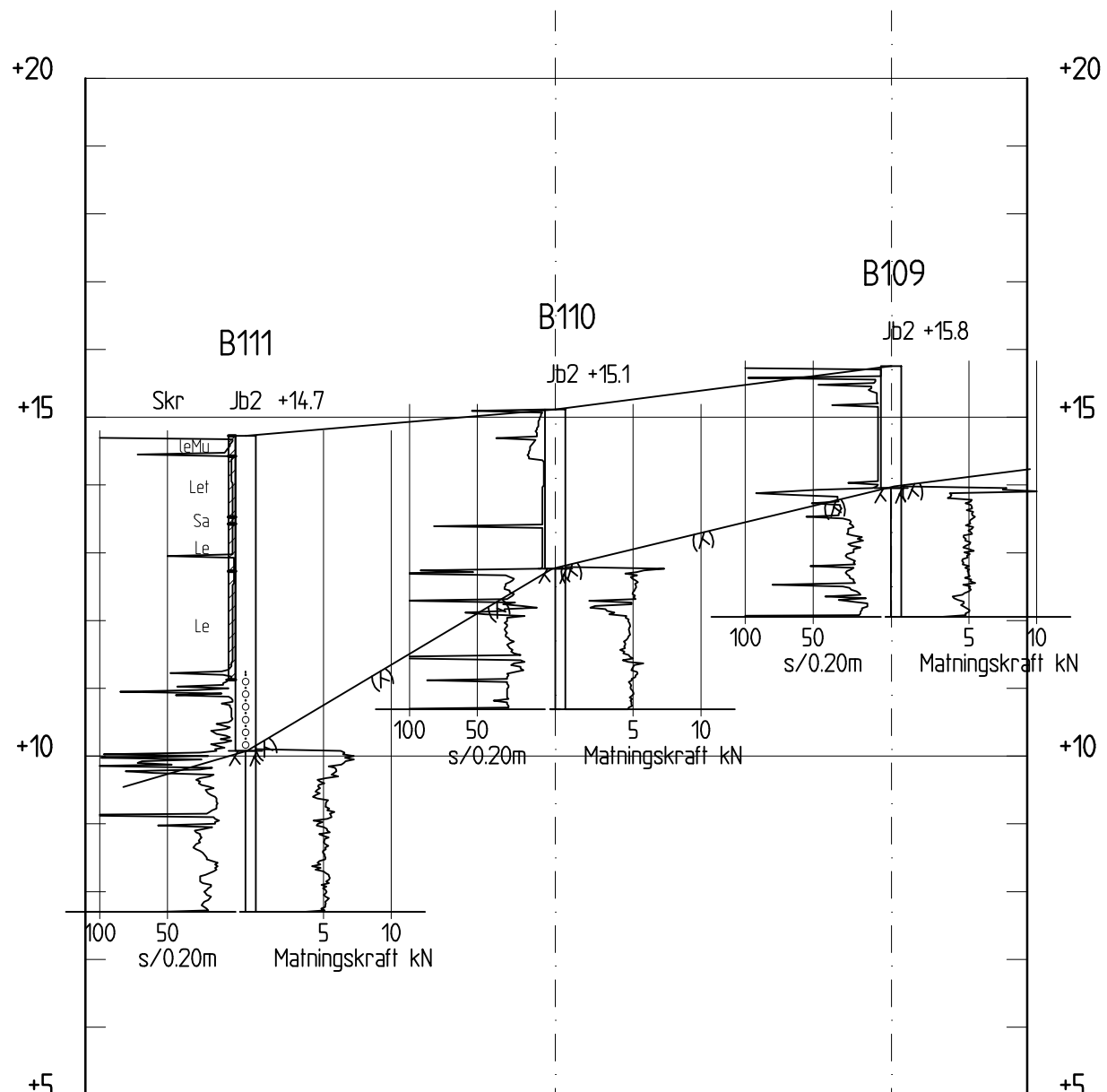
SEKTION AD-AD  
H 1: 100 L 1: 200



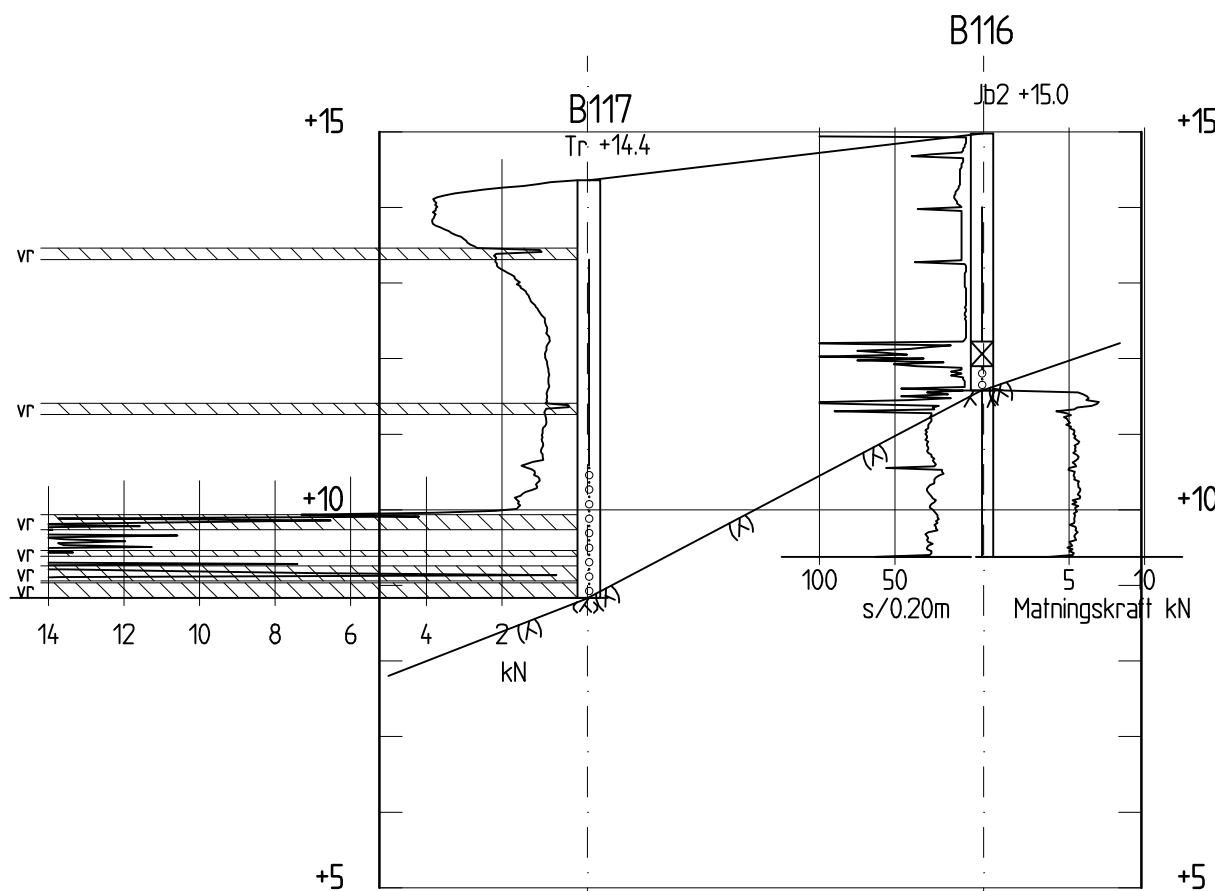
SEKTION AG-AG  
H 1: 100 L 1: 200



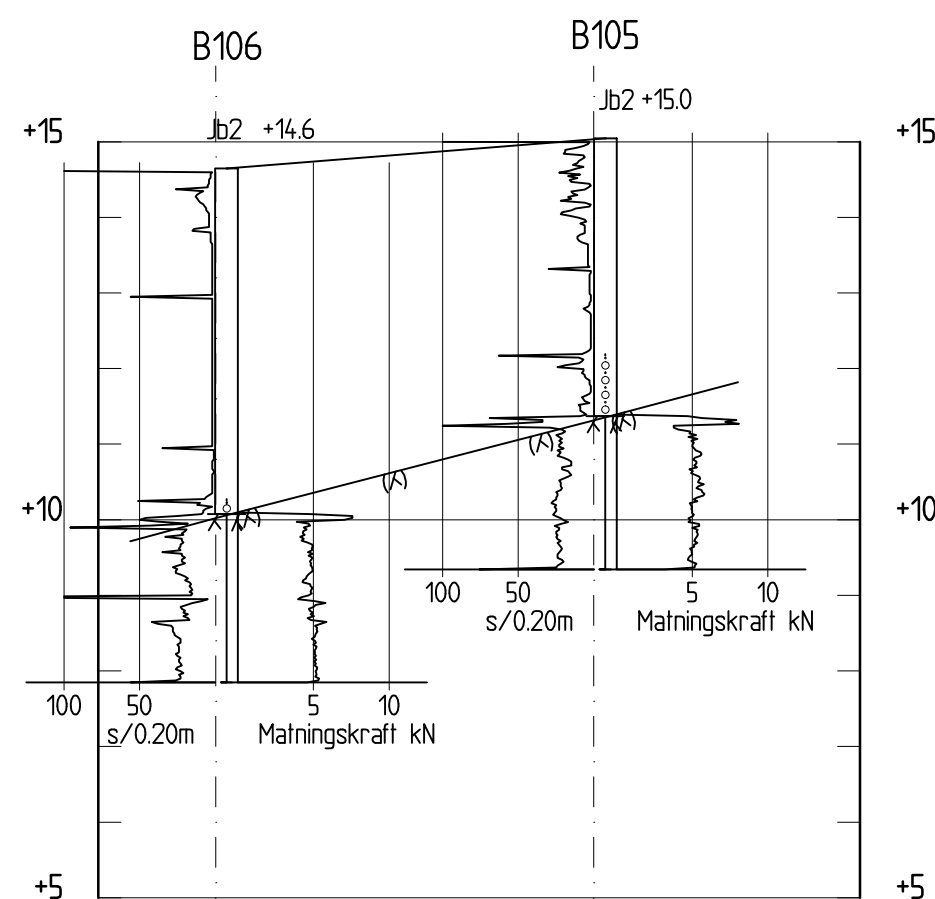
SEKTION AB-AB  
H 1: 100 L 1: 200



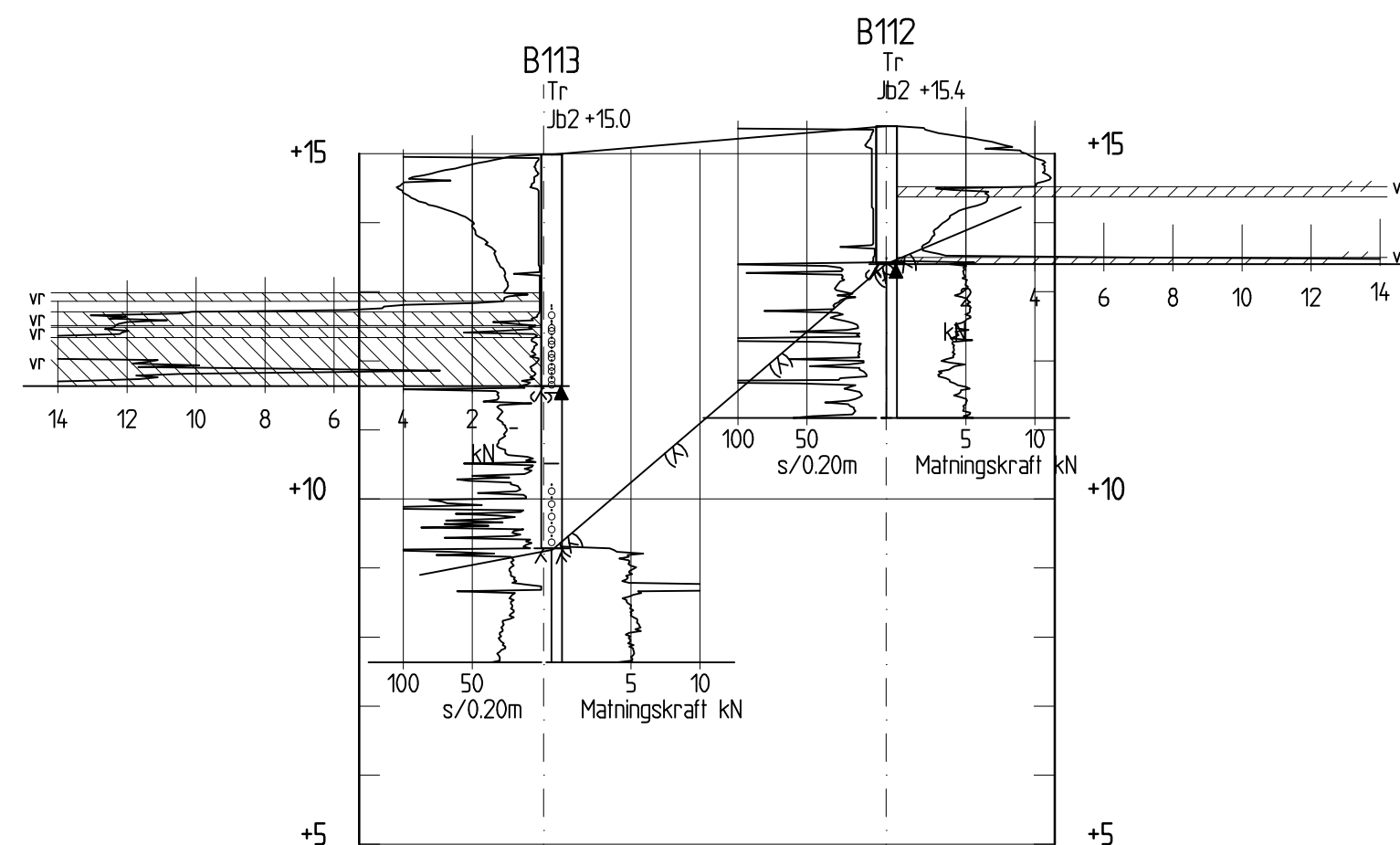
SEKTION AE-AE  
H 1: 100 L 1: 200



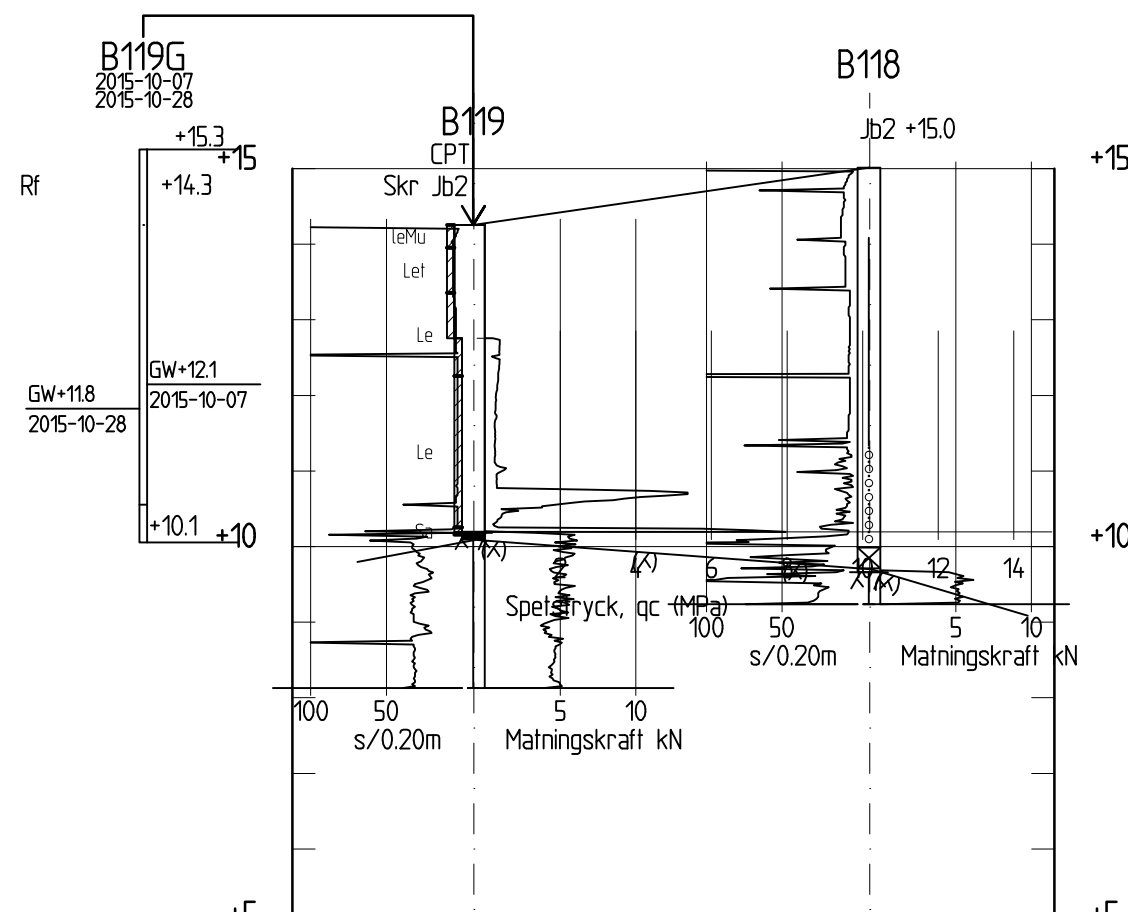
SEKTION AH-AH  
H 1: 100 L 1: 200



SEKTION AC-AC  
H 1: 100 L 1: 200



SEKTION AF-AF  
H 1: 100 L 1: 200



SEKTION AI-AI  
H 1: 100 L 1: 200

## FÖRKLARINGAR

KOORDINAT-SYSTEM — SWEREF 99 18.00

HÖJDSYSTEM — RH2000

## BETECKNINGAR

ALLM. — ENLIGT SGF/BGS BETECKNINGSSYSTEM VERSION 20012 (www.sgf.net)

— INTERPOLERAD MARKYTA


— TOLKAT BERG

RITNINGEN AVSER ENDAST  
GEOTEKNISK INFORMATION

| BET | ANT | ÄNDRINGEN AVSER | DATUM | SIGN |
|-----|-----|-----------------|-------|------|
|-----|-----|-----------------|-------|------|

PROJETERINGSUNDERLAG

SNABBA HUS  
NORRA ÄNGBY



BJERKING AB  
Hornsgatan 174  
117 34 Stockholm  
Telefon: 010-211 80 00  
Telefax: 010-211 84 01  
www.bjering.se

|                       |                    |                 |
|-----------------------|--------------------|-----------------|
| UPPRÄG NR<br>15U27858 | HANDLAGGARE<br>JMD | GRANSKAD<br>TPC |
| DATUM<br>2015-11-25   | ANSVARIG<br>GLG    |                 |

NYBYGGNATION BERGSLAGSVÄGEN  
GEOTEKNISK UNDERSÖKNING  
SEKTIONER

|                          |                      |     |
|--------------------------|----------------------|-----|
| SKALA<br>1:100/1:200(A1) | NUMMER<br>G-10.2-001 | BET |
|--------------------------|----------------------|-----|