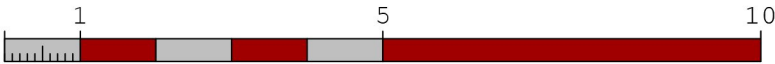
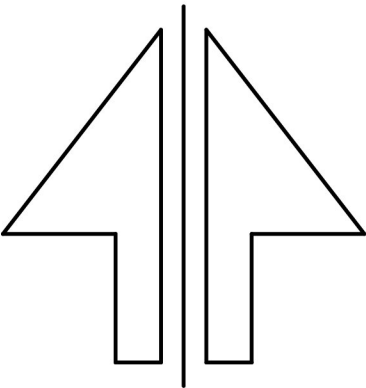



Punktnummer	X-Koordinat	Y-Koordinat	Z-Koordinat	Punktnummer	X-Koordinat	Y-Koordinat	Z-Koordinat	Punktnummer	X-Koordinat	Y-Koordinat	Z-Koordinat
1	6 573 927.188	153 130.540		1	6 573 927.206	153 130.524		1		0.017	-0.016
2	6 573 927.188	153 116.532		2	6 573 927.184	153 116.524		2		-0.004	-0.008
3	6 573 918.580	153 116.532		3	6 573 918.586	153 116.504		3		0.006	-0.028
4	6 573 918.580	153 130.540		4	6 573 918.575	153 130.555		4		-0.005	0.015



		LÄGESKONTROLL STUREBY STADSVILLOR HUS B KOORDINATSYTEM SWREF 99 1800 HÖJDSYSTEM RH2000			
RITAD AV, KONSTRUERAD AV Shams M		ARB.NR.			
171025		SKALA 1:100	HÖJDSKALA	RITNINGSNUMMER	REV